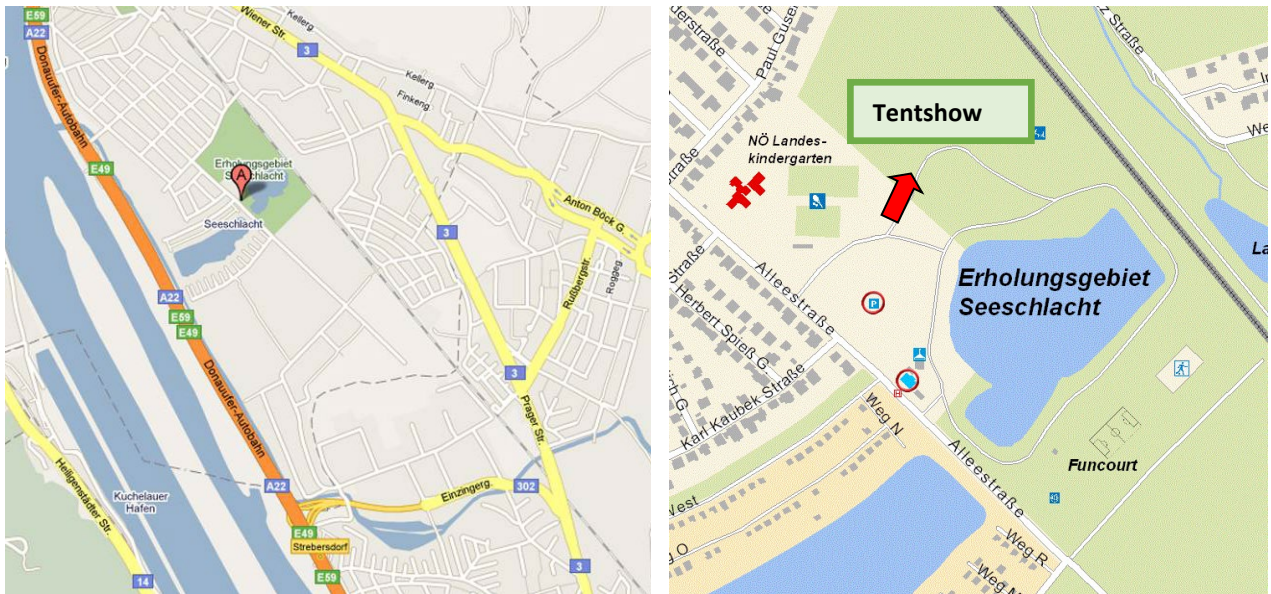


Guiding to Langenzersdorf Seeschlacht



For navigation system:

2103 Langenzersdorf, Alleestraße 85, GPS coordinates: 48.297456,16.361153

Coming from the south, from Vienna:

A22 motorway (Donauuferautobahn) to exit Strebersdorf.

At the first traffic light turn left into the "Industriezentrum Strebersdorf", then turn left again and then always follow the "main street" (towards Daytona Carthalle...). past the Carthalle, at the end of the street turn left into Alleestraße - this to the Seeschlacht Restaurant (then a large parking lot). Access to the tent show directly from the parking lot (red arrow on the map above)

Coming from the north

Coming from the A 22 motorway (north), take the exit Korneuburg-Ost (16) and turn right onto the B3\Bundesstraße towards Langenzersdorf, this federal road becomes Korneuburger Straße and then Wiener Straße, to the center of Langenzersdorf. Directly at the main square at the traffic lights turn right (Klosterneuburger Straße) pass under the train to Alleestraße (always follow the green sign "Seeschlacht"). After about 500m there is a parking lot on the left, directly in front of the Seeschlacht inn. Access to the tent show directly from the parking lot (red arrow on the map above)

With the bicycle

Follow the Danube Island cycle path to the end of the Danube Island, then turn right under the A22 motorway to Alleestraße, then follow the cycle path to the Seeschlacht. If you are familiar with the bike paths nearby you can also use the Marchfeldkanal cycle path, there is a small path form directly to the recreation area Seeschlacht.

Public transport:

Take the express train (direction Korneuburg, Stockerau or Hollabrunn) to the stop Langenzersdorf. From there it's a walk of about 15-20 minutes (1.2km), the express train runs every 15 minutes on Friday and every 30 minutes on Saturday and Sunday.

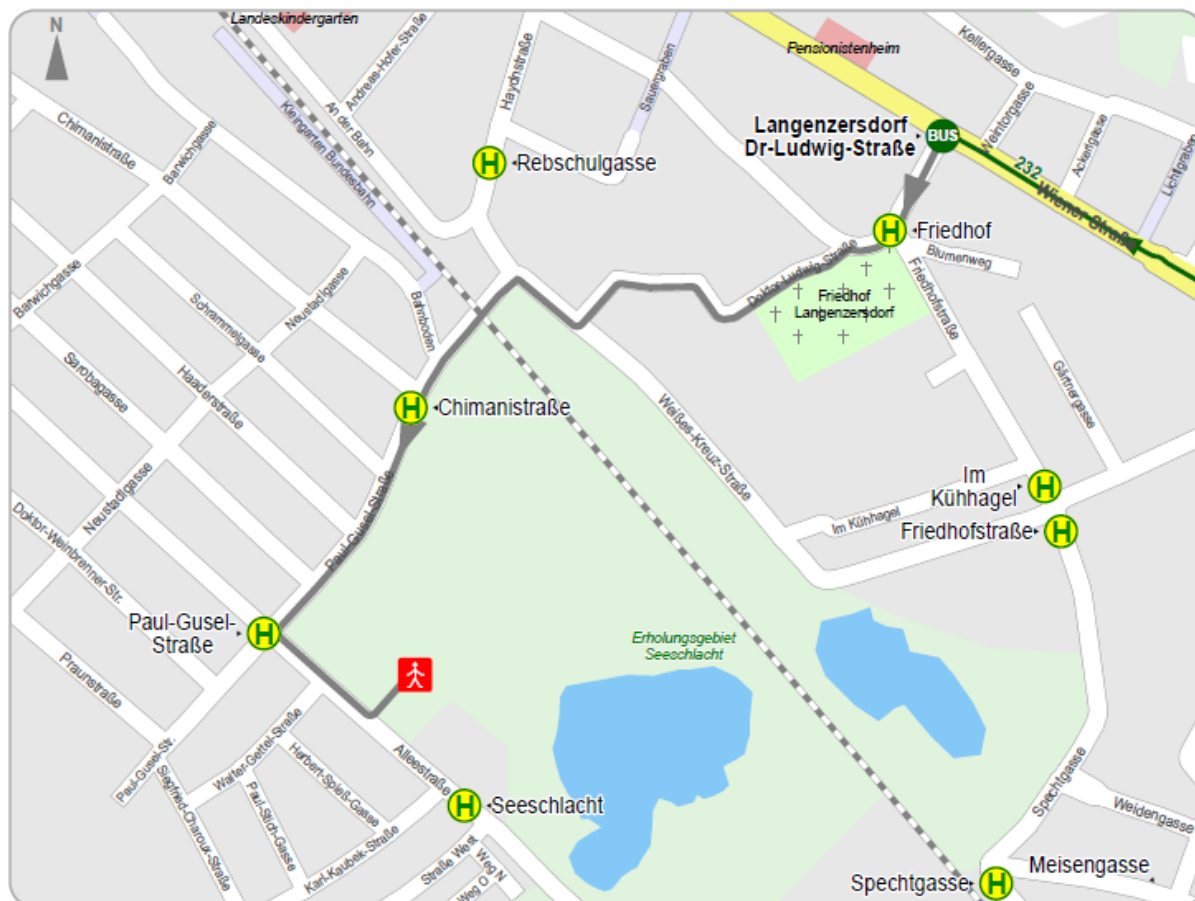
Directions from Langenzersdorf stop:



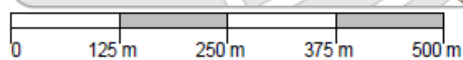
Or alternatively take the metro line U6 to Floridsdorf and continue with regional bus line 232 direction to Korneuburg.

Get off in Langenzersdorf at station Dr. Ludwig Street.

From there it's about a 20-minute walk (1.3km). Route map on the next page.



© 2012 VOR, Teleatlas, Länder Wien, NÖ & Burgenland



Fußweg
 BUS Bus
 ⤴ Ende Fußweg
 H Haltestelle
 RegionalBus

1.		Start Langenzersdorf Dr-Ludwig-Straße		
2.		Doktor-Ludwig-Straße	130 m	130 m
3.	↑	geradeaus Friedhofstraße	60 m	190 m
4.	↙	schräg links Doktor-Ludwig-Straße	380 m	0.6 km
5.	↘	rechts Weißes-Kreuz-Straße	100 m	0.7 km
6.	↙	schräg links Paul-Gusel-Straße	0.5 km	1.2 km
7.	↖	links Alleestraße	160 m	1.3 km
8.		Ankunft Langenzersdorf, Alleestraße 85		